

Map data ©2018 Google 5 km


Islamabad - Lahore Rd


Islamabad, Pakistan




⚠ Use caution—walking directions may not always reflect real-world conditions


1. Head northwest on Grand Trunk Rd/Islamabad Hwy/Islamabad - Lahore Rd/N-5/AH2


[Pass by Decent Marbel Dealer And Supplier \(on the left in 59m\)](#)



-  2. Turn right onto Islamabad Hwy


16 m
-  3. Turn left onto Islamabad Hwy/Islamabad - Lahore Rd/N-5/AH2


7 m
-  4. Turn right onto Faisal Ave/Islamabad Hwy
 -  Partial toll road
 -  Pass by Islamabad Highway Toll Plaza (on the right in 350m)


10.2 km
-  5. Turn left onto Service Rd W



56 m
-  6. Turn right to stay on Service Rd W


110 m
-  7. Turn right to stay on Service Rd W
 -  Pass by Chitral Associates (Pvt.) Ltd (on the right in 3.9 km)



8.6 km
-  8. Turn right toward Faisal Ave/Islamabad Hwy



18 m
-  9. Turn left onto Faisal Ave/Islamabad Hwy



140 m
-  10. Slight left toward Benazir Bhutto Rd/Murree Rd

500 m
-  11. Sharp right onto Benazir Bhutto Rd/Murree Rd
 -  Continue to follow Murree Rd

1.6 km
-  12. Turn left toward Murree Rd

14 m
-  13. Turn right onto Murree Rd
 -  Pass by Korean Mart And resturant (on the left in 1.4 km)

2.1 km
-  14. At the roundabout, take the 1st exit onto Muree Rd
 -  Pass by Atm Allied Bank (on the right in 1.2 km)

2.2 km
-  15. At the roundabout, take the 2nd exit onto Murree Rd/N-75
 -  Pass by Irfan General Store (on the left in 24m)

7.8 km



16. Turn right toward Murree Rd/N-75

10 m



17. Turn left onto Murree Rd/N-75

 [Pass by Abbasi Karyana Store \(on the right in 60m\)](#)

4.9 km

Murree Rd

Phulgran, Pakistan

These directions are for planning purposes only. You may find that construction projects, traffic, weather, or other events may cause conditions to differ from the map results, and you should plan your route accordingly. You must obey all signs or notices regarding your route.